














# St Leonards Station Public Transport Map



-  Station entry
-  Regular bus stand
-  Information
-  Tickets
-  Stairs
-  Escalator
-  Lift
-  Toilets
-  Baby change
-  Accessible toilet

Illustrative only – not to scale.  
Information correct at time of printing

-  **T1** *North Shore & Western Line*  
North Shore  
Western  
Richmond
-  *Northern Line*  
Northern  
Gordon
- Central Coast**

 Stand A	
Stop no. 206523	
114	Balmoral
119	North Sydney
144	Manly
252	North Sydney
254	McMahons Point
265	North Sydney
286	Milsons Point
287	Milsons Point
290	City Erskine St
291	McMahons Point
612X	North Sydney
622	Milsons Point
N90	City Town Hall
N91	City Town Hall

Stand B	
Stop no. 2065135	
119	Gore Hill
252	Gladesville
254	Riverview
265	Lane Cove
286	Denistone East
287	Ryde
290	Epping
291	Epping
612X	Castle Hill
622	Dural

Stand C	
Stop no. 206521	
114	Royal North Shore Hospital
144	Chatswood

Stand D	
Stop no. 2065148	
N90	Hornsby
N91	Macquarie Park