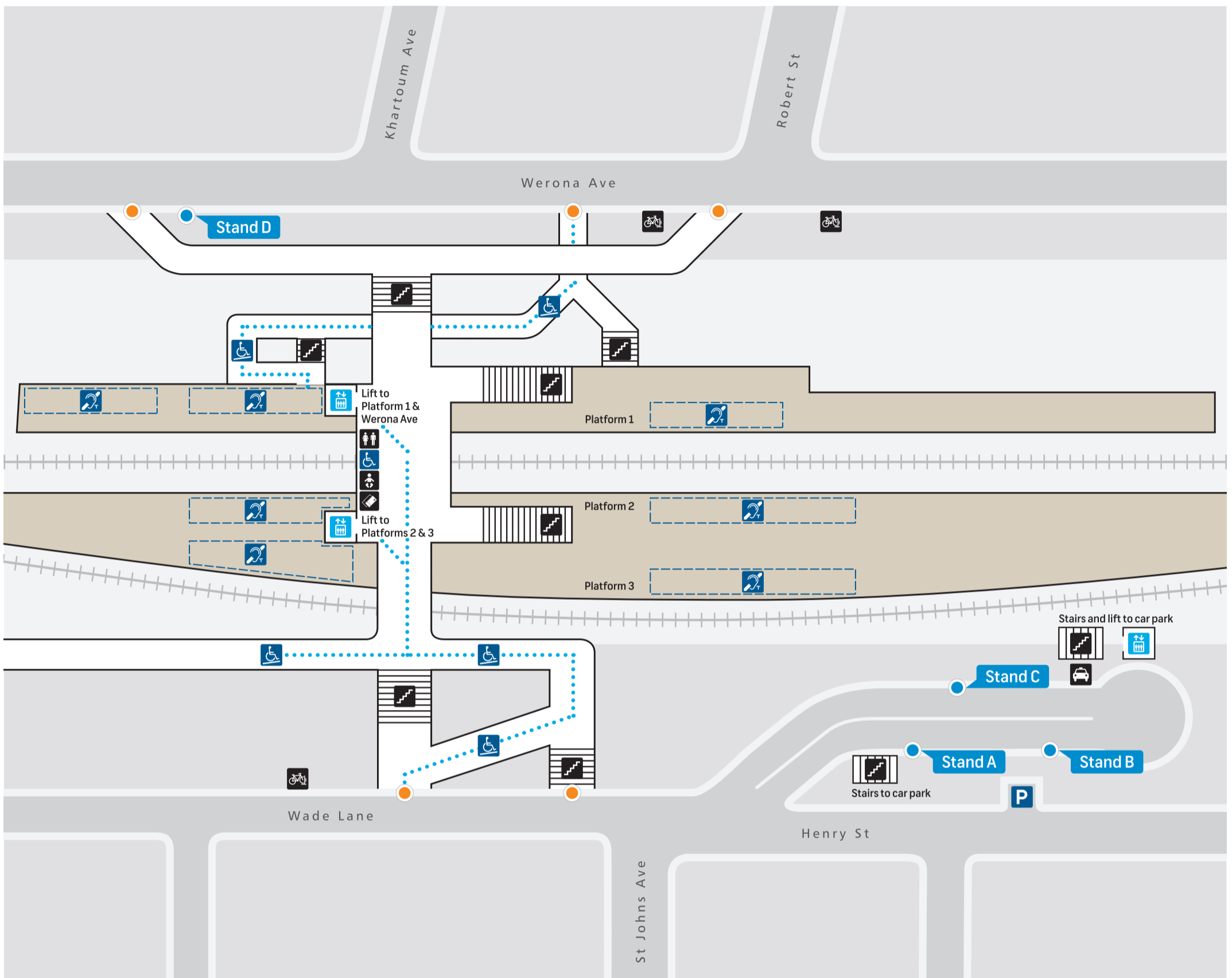



















Gordon Station Public Transport Map




Facilities

-  Toilets at this station are open during staffed hours.
 -  The baby change room at this station is open during staffed hours.
 -  Lifts
 -  Accessible ramps
 -  Platforms are equipped with hearing loops in designated areas. Use a T-Switch hearing aid to more easily hear customer announcements.
 -  The ticket office at this station is open during staffed hours.
 -  Stairs
 -  The baby change room at this station is open during staffed hours.
 -  Bike parking spaces are provided at this station on Wade Lane and Werona Ave.
 -  A taxi rank is located on Henry St.
 -  Car park is located on Henry St.
 -  Station entries
 -  Bus stands
-  Accessible paths

Train Services

-  **T1** *North Shore & Western Line*
North Shore
Western
Richmond
-  *Northern Line*
Northern
-  **Central Coast**

Bus Services

-  **Stand A**
Stop no. 207248
195 St Ives Chase
195/6 St Ives Chase and Austlink
196 Mona Vale
197 Mona Vale
- Stand B**
Stop no. 207249
197 Macquarie University
560 Gordon via West Pymble
562 Macquarie University
- Stand C**
Stop no. 207235
Arrivals only
- Stand D**
Stop no. 207217
582 St Ives

For more information

 transportnsw.info

