


Stop guide

Next services information

Visit transportnsw.info or scan this QR code for next services information



Transport connections

L L1 Dulwich Hill Line service frequency:
 Monday to Friday:
 5am to 6am - 15 minutes
 6am to 7am - 10 minutes
 7am to 10am - 6 minutes
 10am to 3pm - 10 minutes
 3pm to 7pm - 6 minutes
 7pm to 9pm - 15 minutes (10 minutes on Friday)
 9pm to 1am - 15 minutes
 Saturday, Sunday and Public Holidays:
 5am to 9am - 15 minutes
 9am to 7pm - 10 minutes
 7pm to 9pm - 10 minutes (Saturday)
 7pm to 9pm - 15 minutes (Sunday, Public Holidays)
 9pm to 1am - 15 minutes

B Bus services depart from Central Bus Interchange. Bus services operate to the Northern, Eastern, South Eastern, Southern and Inner West suburbs.
i For details of these services refer to the Find your way information points marked on the Local area map below.
 For more details of other bus stops nearby, visit transportnsw.info

Coach bays are located on Pitt St and at Central Station on the Western Forecourt.
 Taxi ranks are located at Goulburn St opposite World Square and at Central Station on the Western Forecourt.
 A kiss and ride bay is located at Central Station on the Western Forecourt.

Customer assistance

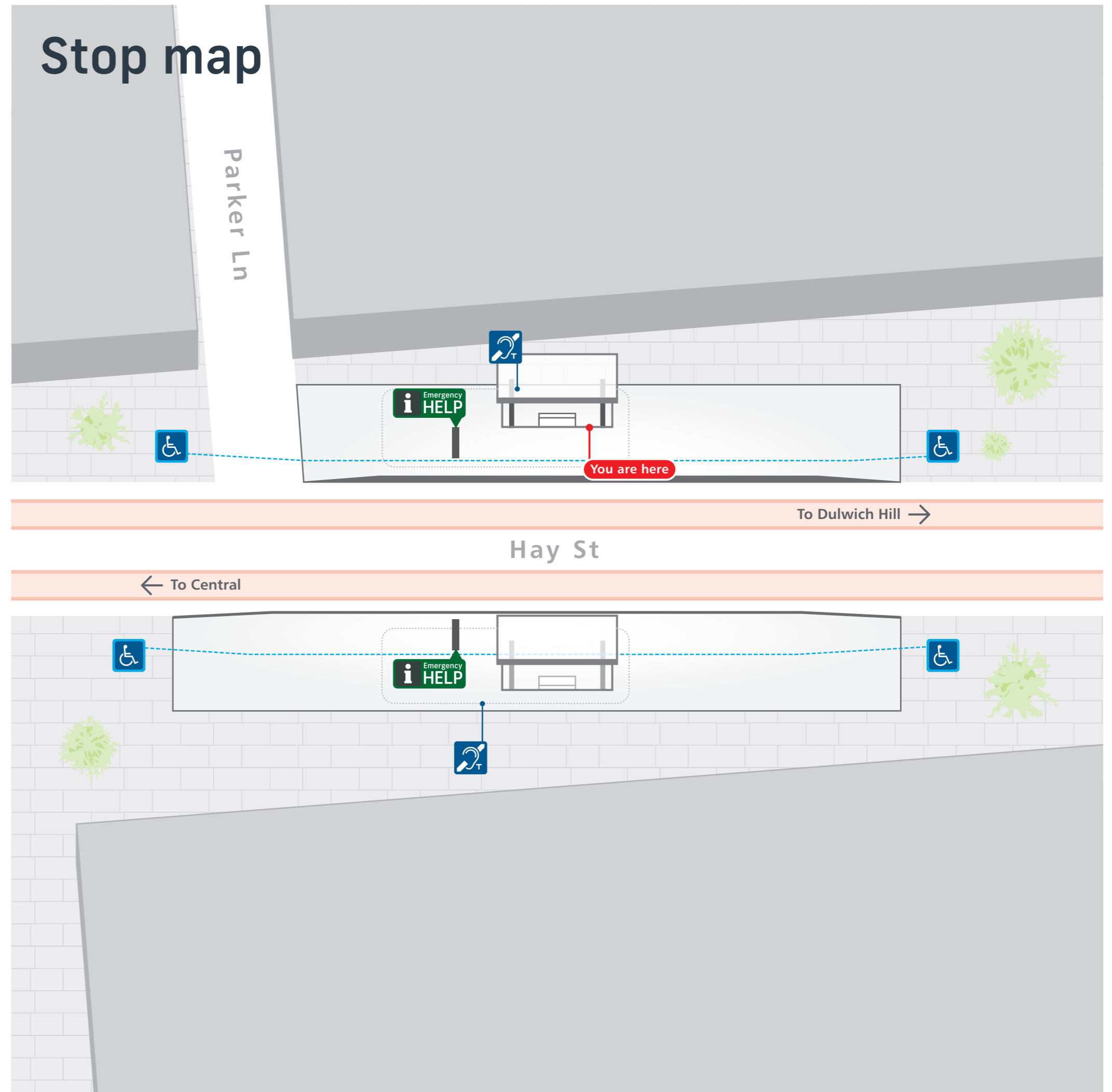
Emergency Help Points link directly to staff who can assist you. Penalties may apply for misuse of Emergency Help Points.
 This stop is equipped with hearing loops below the shelter canopy. Use a T-Switch hearing aid to more easily hear customer announcements.
 To report lost items visit transportnsw.info or call 02 8584 5288. Monday to Friday 09:00 to 17:00 (excluding public holidays). For hearing or speech impairments, please contact the National Relay Service on 133 677 or visit relayservice.gov.au

Tickets

For light rail services, you can use an Opal card, a contactless credit or debit card or a linked device to pay for travel by tapping on and tapping off at the Opal readers on each platform.
 Plan ahead and top up or purchase your Opal card online or from an Opal retailer. Visit transportnsw.info for more information.
 Tap on and tap off, every time. Remember to both tap on and tap off to avoid a fine of up to \$550.00.

Destinations

- 1 Sydney Central Local Court
- 2 World Square
- 3 NSW Civil & Administrative Tribunal
- 4 Darling Square
- 5 Chinatown
- 6 Capitol Theatre
- 7 Market City
- 8 Belmore Park
- 9 TAFE NSW Ultimo

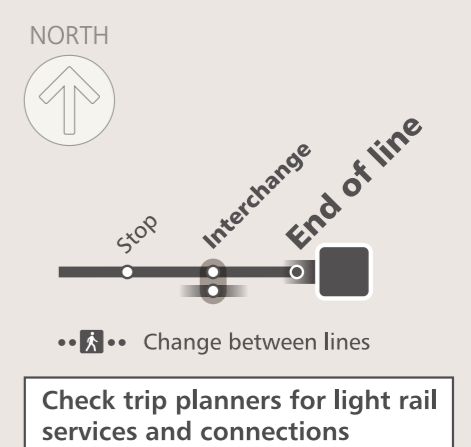


Sydney light rail network

L Light Rail

Sydney light rail lines

- L1** Dulwich Hill Line
Dulwich Hill
Central
- L2** Randwick Line
Circular Quay
Randwick
- L3** Kingsford Line
Circular Quay
Juniors Kingsford



Copyright © 2020 Transport for NSW